


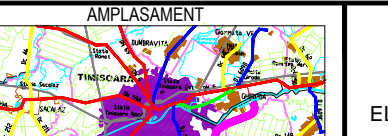


COTA REF. 88.0		
COTE PROIECT		91.16 91.34 91.32 90.82 91.32 91.34 97.00 97.07 97.09 97.17 97.09 97.07 97.00 91.20
COTE TEREN	91.23	91.34 91.34 91.34 91.34 91.34 91.34 91.34 91.34 91.34 91.34 91.34 91.34 91.34 91.20
DISTANTE	43.54	17.25 16.99 16.49 15.99 15.49 14.99 14.49 6.00 4.25 3.50 0.00 4.25 6.00 14.70

Km 24720



<div>INVESTITOR</div> <div></div> <div>COMPANIA NATIONALA DE ADMINISTRARE A INFRASTRUCTURII RUTIERE S.A.</div>	<div>PROIECTANT GENERAL</div> <div></div> <div>D P CONSULT S.A.</div>	<div>AMPLASAMENT</div> <div></div>	<div>DENUMIRE PROIECT</div> <div>PROIECTARE SI EXECUTIE "VARIANTA DE OCOLIRE TIMISOARA SUD" ELABORARE PROIECT TEHNIC REST DE EXECUTAT</div> <div>NUMAR CONTRACT: 550/36/09.02.2023</div> <div>NUMAR PROIECT : 556</div>	<div>FAZA PROIECT</div> <div>PROIECT TEHNIC REST DE EXECUTAT</div> <div>Data : 03.2023</div> <div>VERIFICATOR TEHNIC</div>	<div>Manager de Proiect</div> <div>ing. Silivan Moldovan</div> <div>Sef Echipa Proiectare</div> <div>ing. Raul Cocis</div> <div>Inginer Proiectant Poduri</div> <div>ing. Attila Takacs</div> <div>Inginer Proiectant Drumuri</div> <div>ing. Valentin Oaida</div>	<div>REVIZII</div> <table><tr><th>NR. REV.</th><th>DATA</th><th>SEMN.</th></tr><tr><td></td><td></td><td></td></tr></table>	NR. REV.	DATA	SEMN.				<div>DENUMIRE PLANSA</div> <div>PROFILURI TRANSVERSALE</div> <div>Scara : 1:100</div> <div>NUMAR PLANSA</div> <div>556-VOTM-PC-599</div>
NR. REV.	DATA	SEMN.											